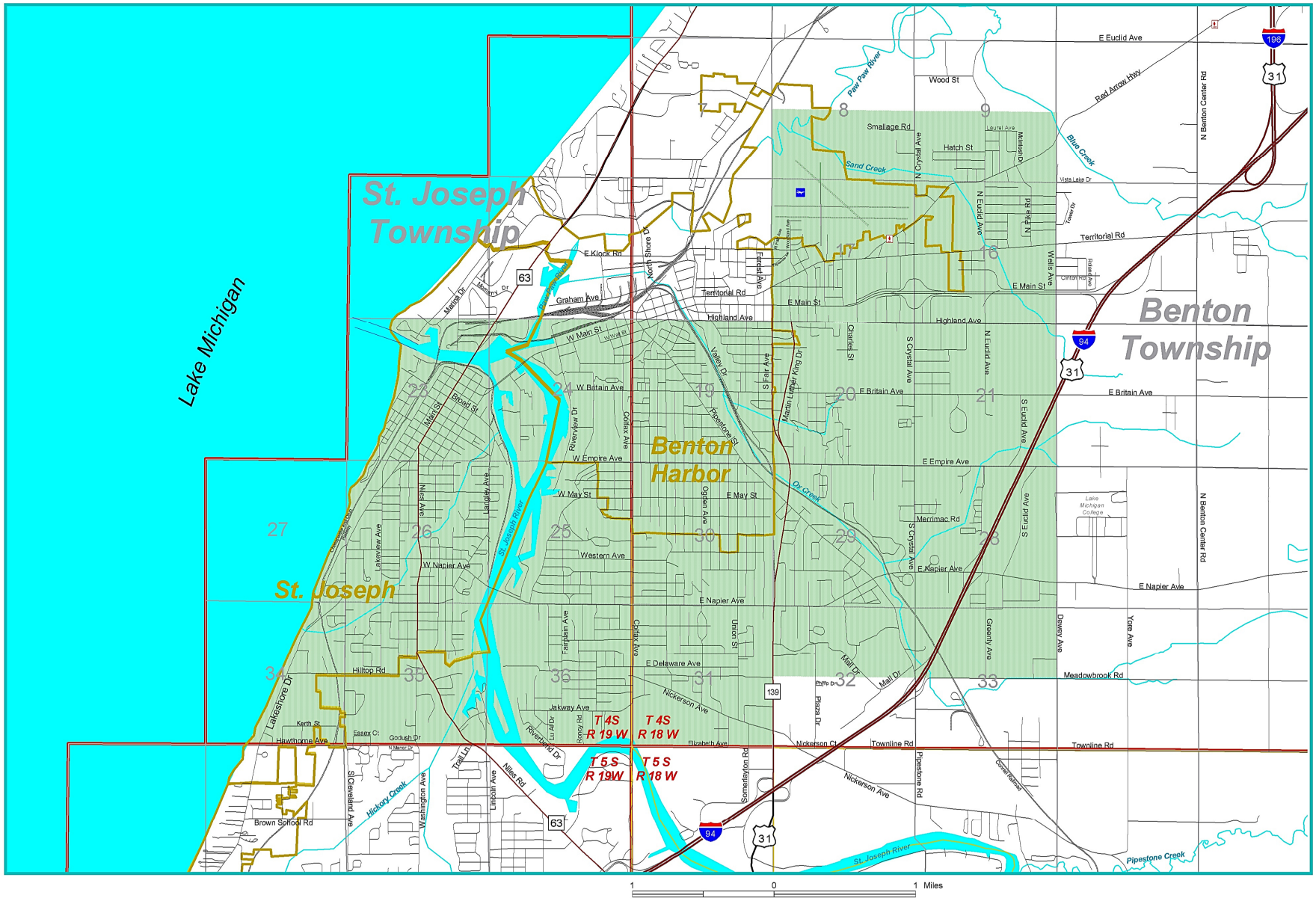

1 0 1 Miles

Legend

- Tax Agreement Area
- Tribal Properties
- City Limit Boundary
- Survey Section Lines
- Congressional Township Boundary
- T 6 S R 16 W — Township & Range (Congressional Township)
- Civil Township Boundary

Tax Agreement Areas are presented as referenced in the December 20, 2002
Appendix A to Agreement between the State of Michigan and the Pokagon Band of Potawatomi Indians

POKÉGNEK BODÉWADMIK

Detail Map of Benton And St. Joseph Township
Michigan Tax Agreement Area

Benton Twp - St. Joseph Twp Area
Sheet 7

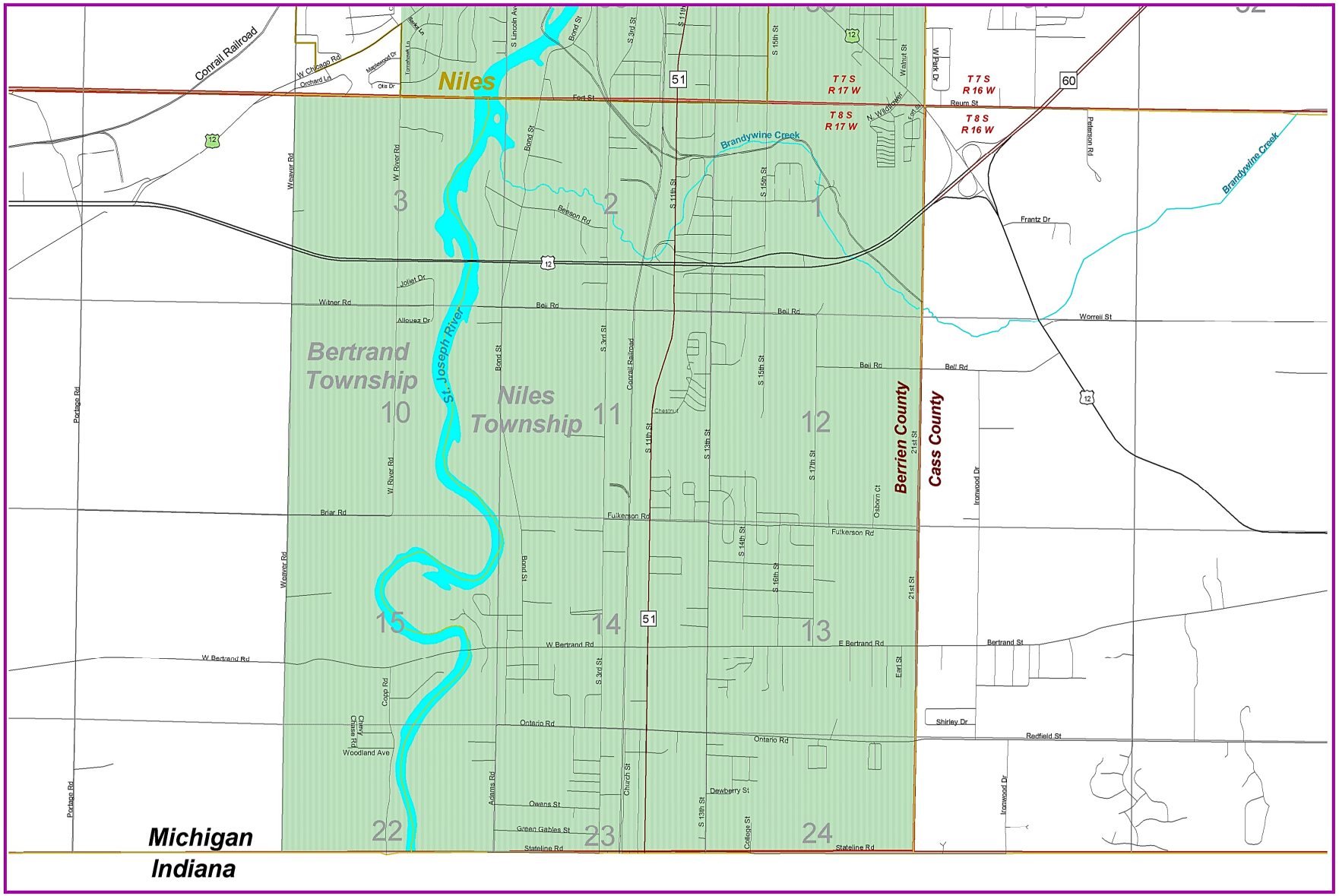

Bertrand Twp - South Portion Of Niles Twp Area
Sheet 9

Legend

- Tax Agreement Area
- Survey section lines
- Civil Township Boundary
- Tribal Properties
- Congressional Township Boundary
- City limit boundary
- T 6 S R 16 W — Township & Range (Congressional Townships)

Tax Agreement Areas are presented as referenced in the December 20, 2002
Appendix A to Agreement between the State of Michigan and the Pokagon Band of Potawatomi Indians

POKÉGNEK BODÉWADMIK

Detail Map of Bertrand Township
Michigan Tax Agreement Area

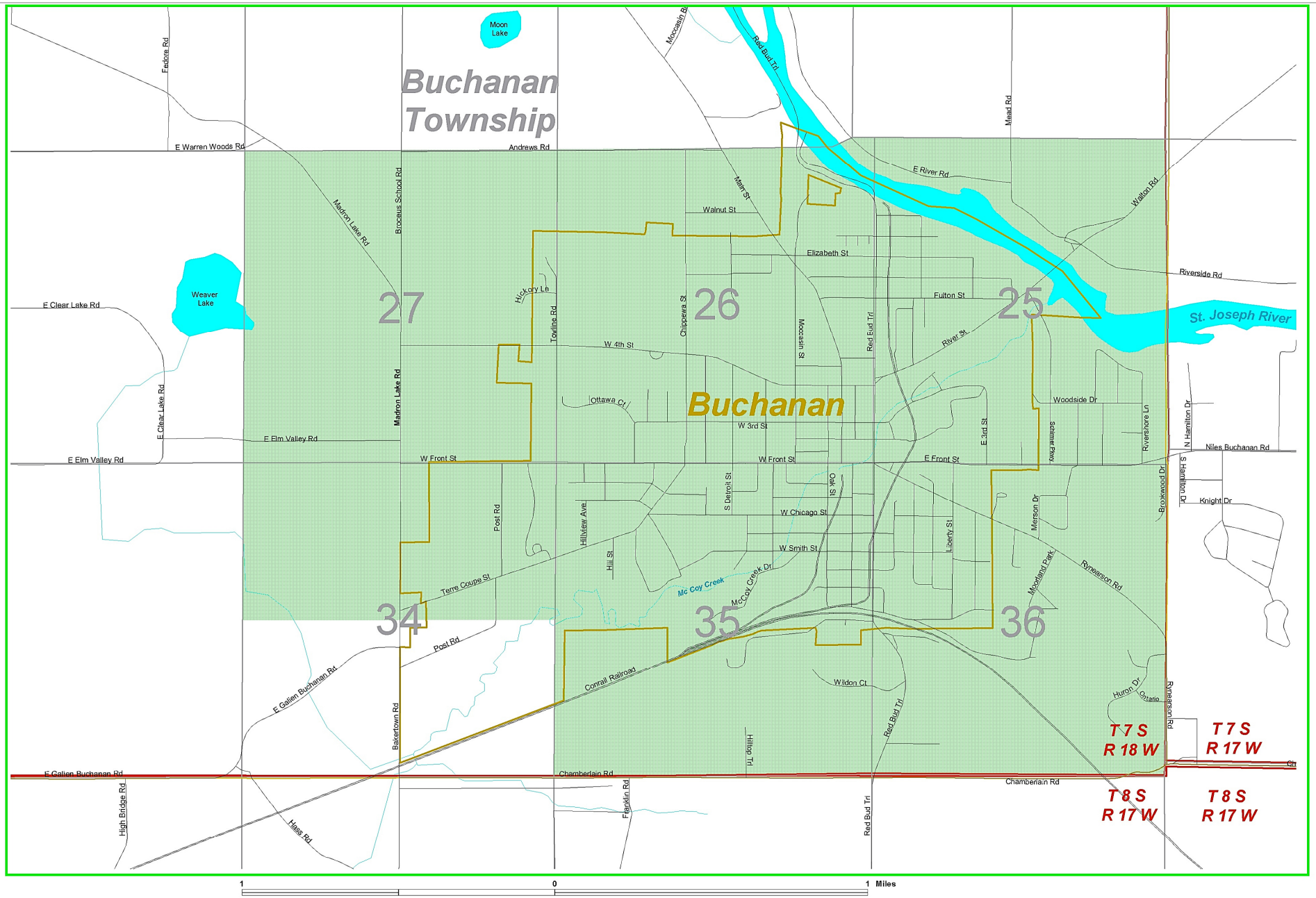

Buchanan Twp - City of Buchanan Area

Legend

- Tax Agreement Area
- Tribal Properties
- City Limit Boundary
- Survey Section Lines
- Congressional Township Boundary
- T 6 S R 16 W — Township & Range (Congressional Township)
- Civil Township Boundary

Tax Agreement Areas are presented as referenced in the December 20, 2002

Appendix A to Agreement between the State of Michigan and the Pokagon Band of Potawatomi Indians

POKÉGNEK BODÉWADMIK

Detail Map of Buchanan Township
Michigan Tax Agreement Area

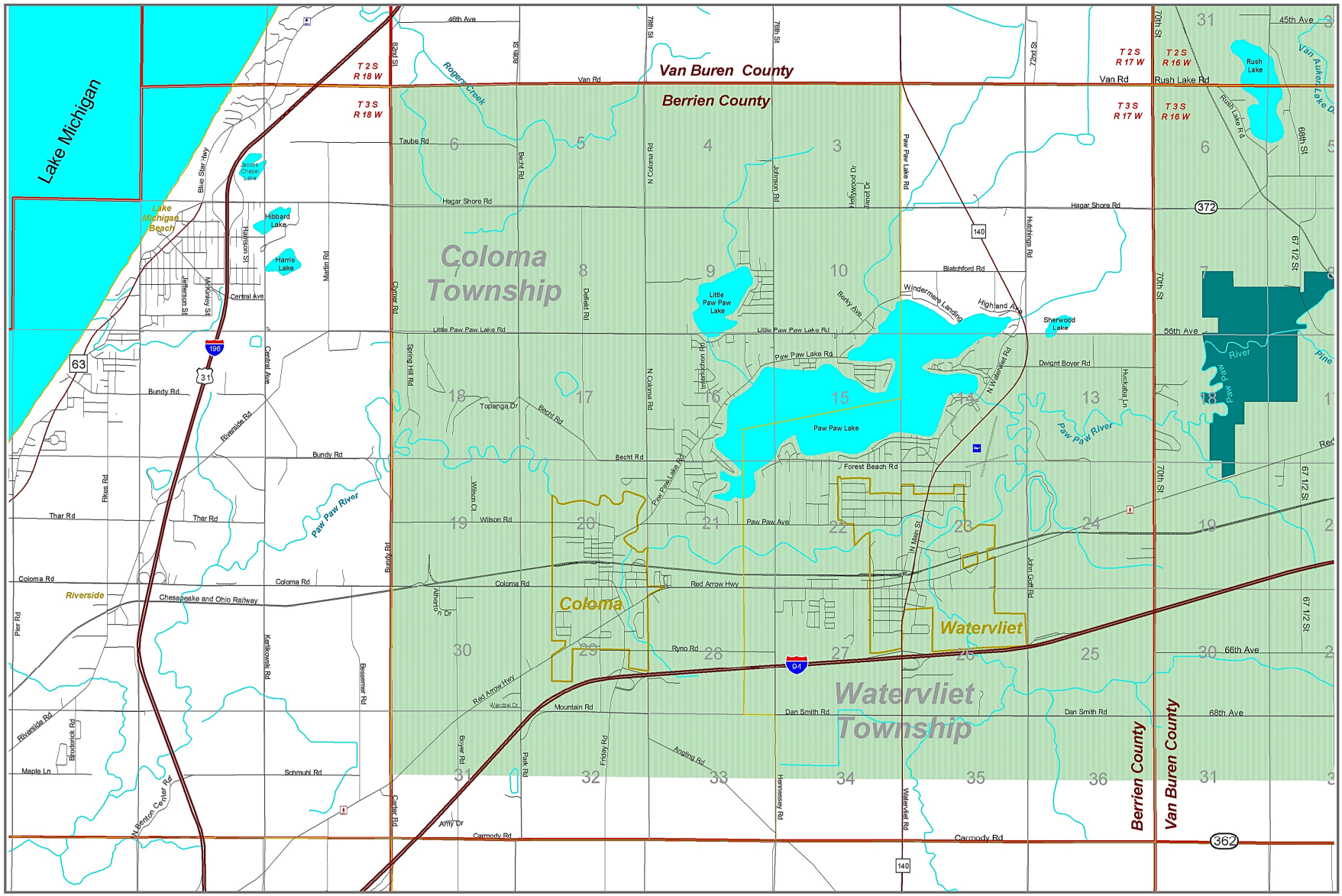

1 0 1 Miles

Legend

- Tax Agreement Area
- Tribal Properties
- City Limit Boundary
- Survey Section Lines
- Congressional Township Boundary
- T 6 S R 16 W — Township & Range (Congressional Township)
- Civil Township Boundary

Tax Agreement Areas are presented as referenced in the December 20, 2002
Appendix A to Agreement between the State of Michigan and the Pokagon Band of Potawatomi Indians

POKÉGNEK BODÉWADMIK

Detail Map of Coloma and Watervliet Township
Michigan Tax Agreement Area

Coloma Twp - Watervliet Twp Area
Sheet 6

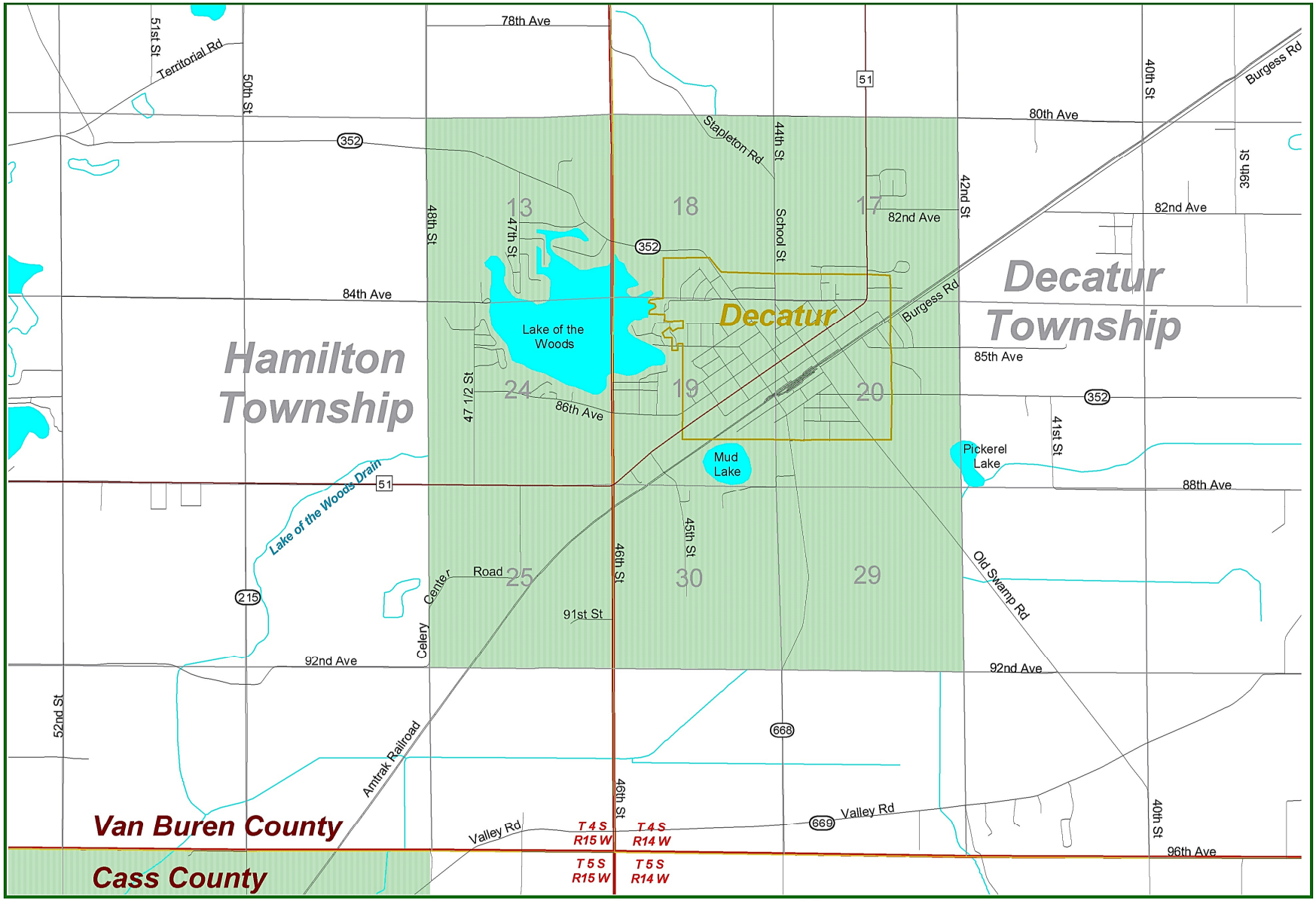

Legend

- Tax Agreement Area
- Survey Section Lines
- Civil Township Boundary
- Tribal Properties
- Congressional Township Boundary
- City Limit Boundary
- T 5 S R 16 W — Township & Range (Congressional Township)

Tax Agreement Areas are presented as referenced in the December 20, 2002
Appendix A to Agreement between the State of Michigan and the Pokagon Band of Potawatomi Indians

POKÉGNEK BODÉWADMIK

Detail Map of Decatur Township and Hamilton Township
Michigan Tax Agreement Area

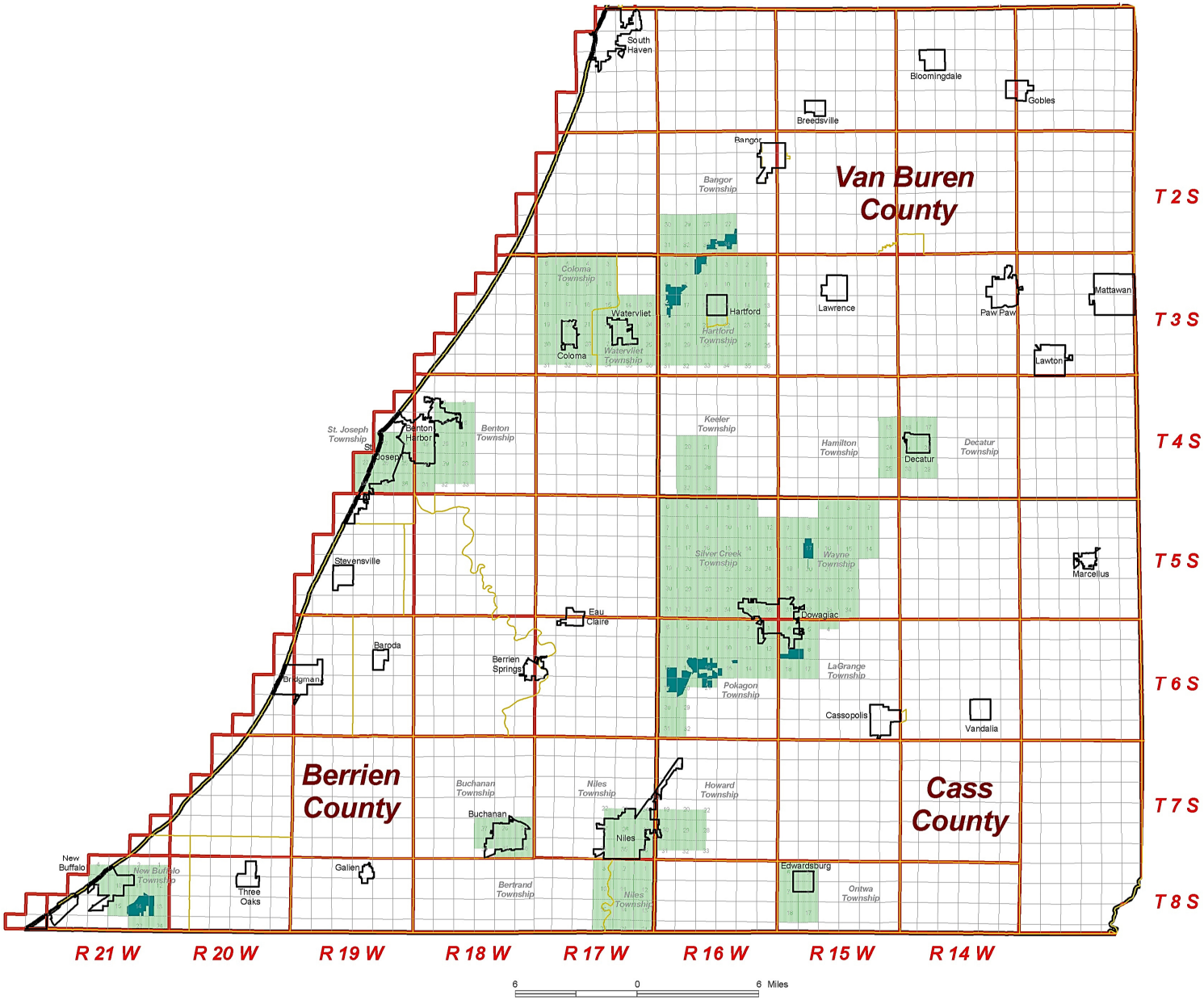

N

Legend

- Tax Agreement Areas
- Tribal Properties
- City Limits
- Congressional Township Boundary
- T 4 S Congressional Township Township Row number
- R 16 W Congressional Township Range Column Number
- Civil Township Boundary

General Location
Michigan Tax Agreement Areas
Displayed By Townships and Sections
Berrien, Cass, & Van Buren Counties

Tax Agreement Areas are presented as referenced in the December 20, 2002

Appendix A to Agreement between the State of Michigan and the Pokagon Band of Potawatomi Indians

POKÉGNEK BODÉWADMIK

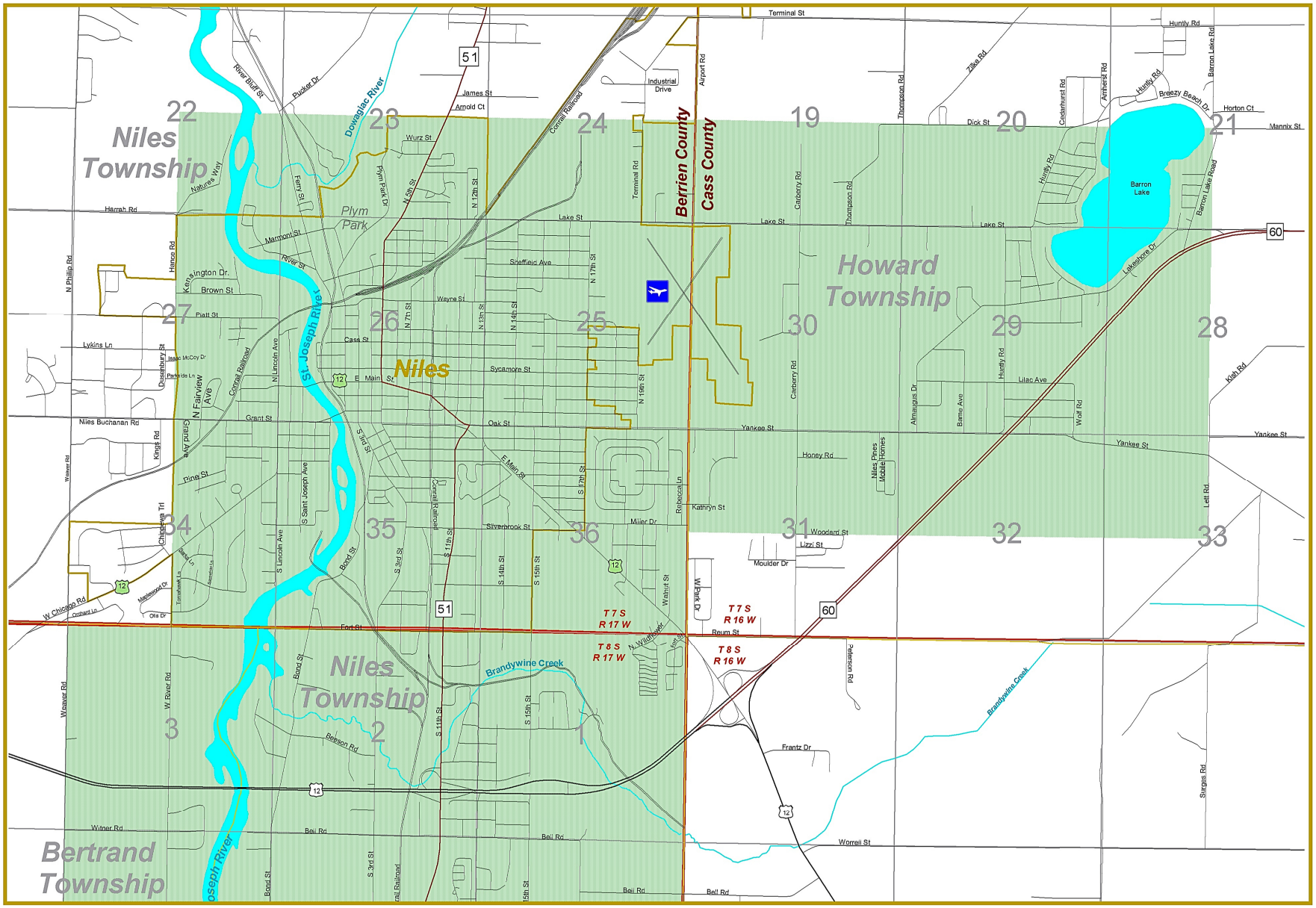

Howard Twp - North Portion of Niles Twp Area
Sheet 4

N

1 0 1 Miles

Legend

- Tax Agreement Area
- Survey Section Lines
- Civil Township Boundaries
- Tribal Properties
- Congressional Township Boundary
- City Limit Boundary
- T 6 S R 16 W — Township & Range (Congressional Township)

Tax Agreement Areas are presented as referenced in the December 20, 2002
Appendix A to Agreement between the State of Michigan and the Pokagon Band of Potawatomi Indians

POKÉGNEK BODÉWADMIK

Detail Map of Howard Township And North Portion of Niles Township
Michigan Tax Agreement Area

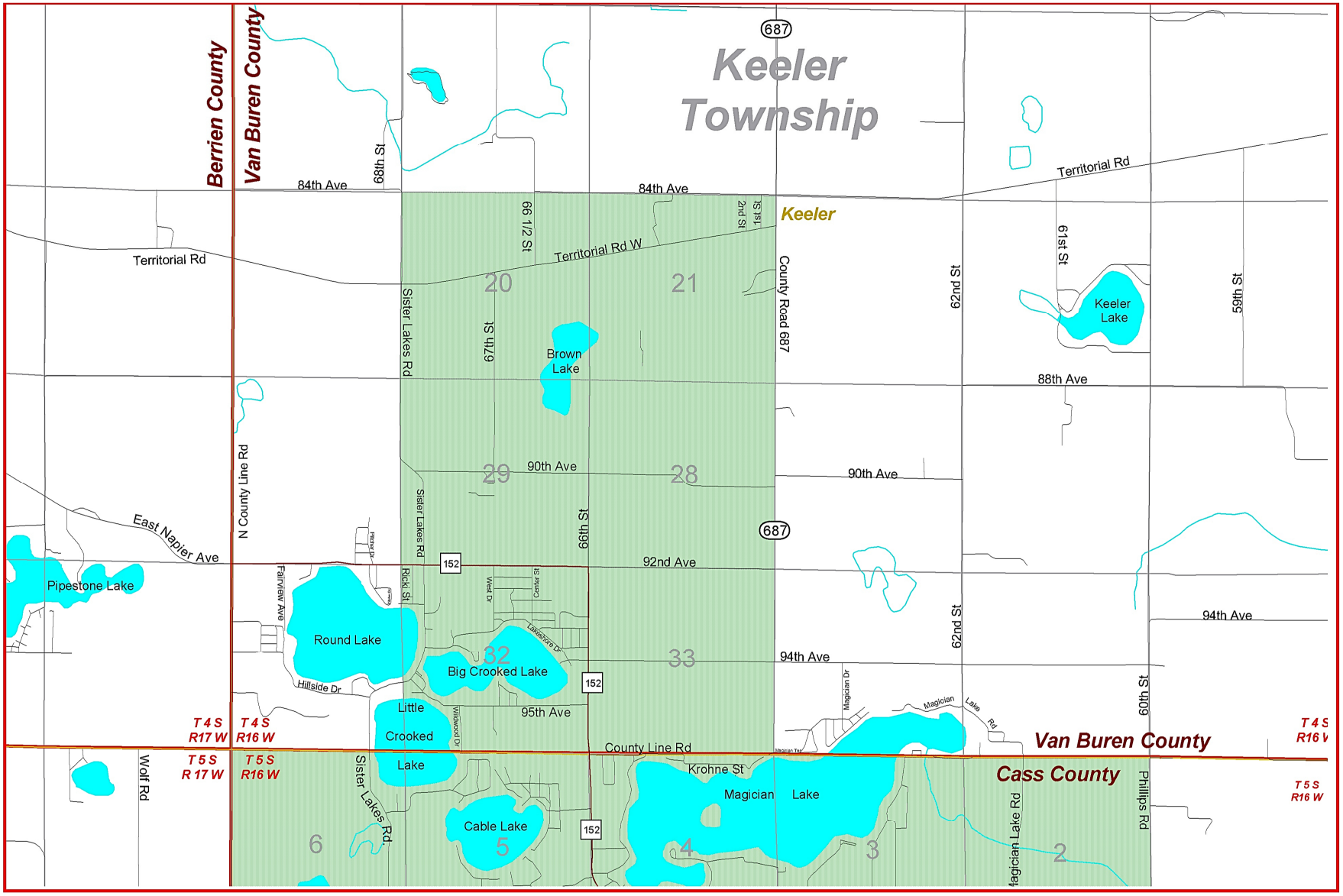

Keeler Twp Area
Sheet 3

Legend

- Tax Agreement Area
- Tribal Properties
- City Limit Boundary
- Survey Section Lines
- Congressional Township Boundary
- T 5 S R 16 W — Township & Range (Congressional Township)
- Civil Township Boundary

Tax Agreement Areas are presented as referenced in the December 20, 2002
Appendix A to Agreement between the State of Michigan and the Pokagon Band of Potawatomi Indians

POKÉGNEK BODÉWADMIK

Detail Map of Keeler Township
Michigan Tax Agreement Area

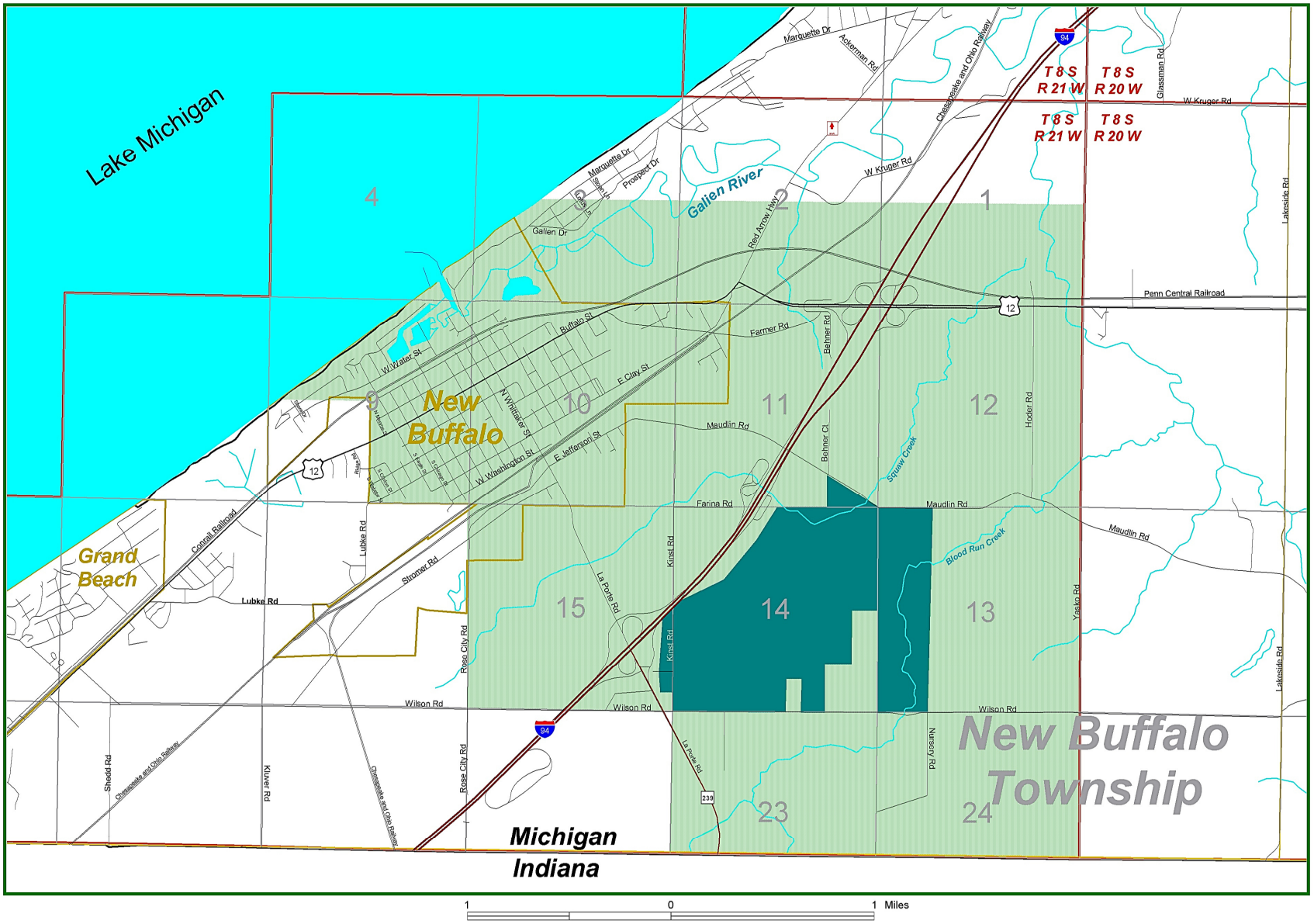

1 0 1 Miles

Legend

- Tax Agreement Area
- Tribal Properties
- City Limit Boundary
- Survey Section Lines
- Congressional Township Boundary
- T 6 S R 16 W — Township & Range (Congressional Township)
- Civil Township Boundary

Tax Agreement Areas are presented as referenced in the December 20, 2002
Appendix A to Agreement between the State of Michigan and the Pokagon Band of Potawatomi Indians

POKÉGNEK BODÉWADMIK

Detail Map of New Buffalo Township
Michigan Tax Agreement Area

New BuffaloTwp Area
Sheet 8

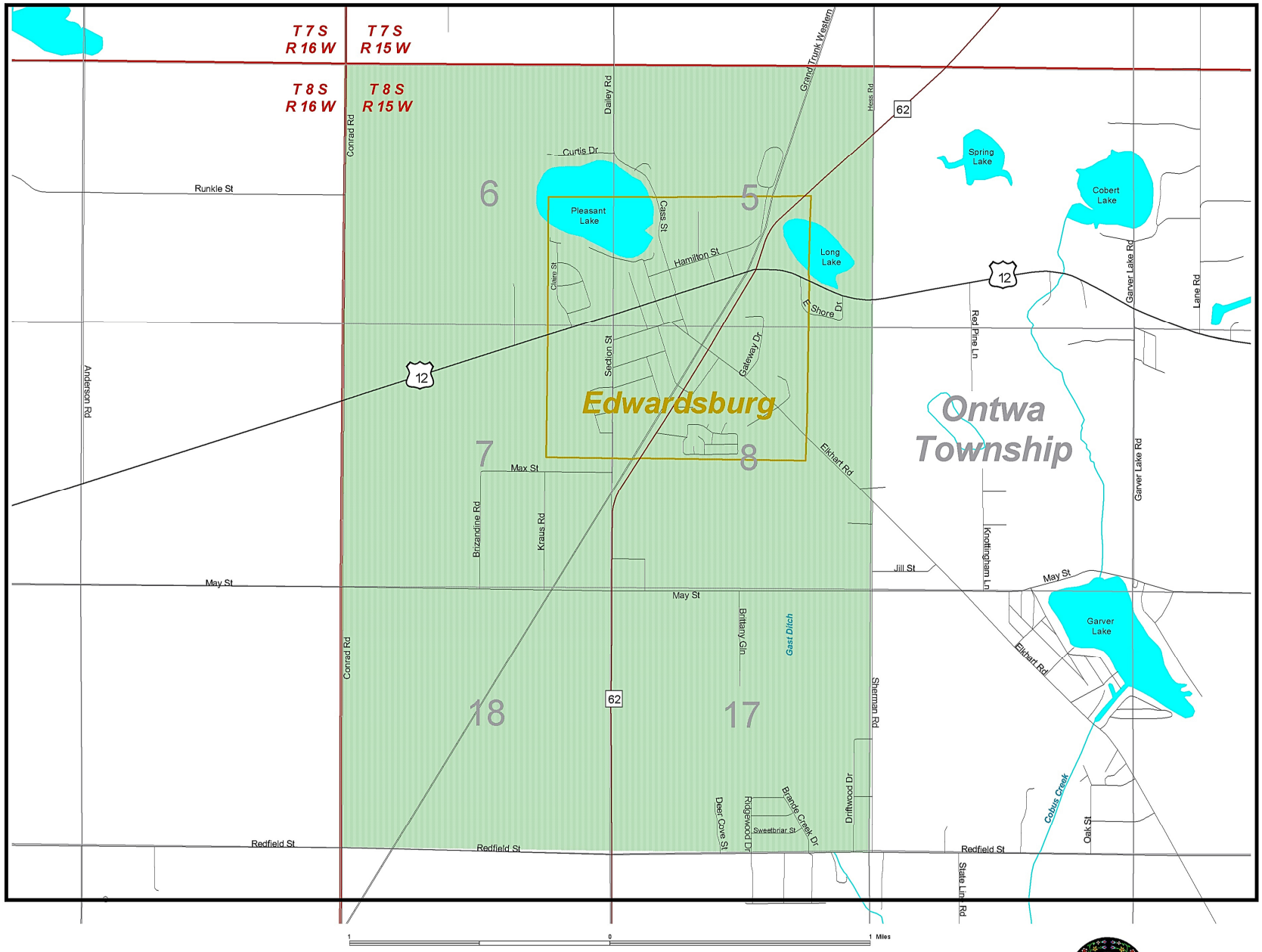

Ontwa Twp - Edwardsburg Area
Sheet 10

Legend

- Tax Agreement Area
- Tribal Properties
- City limit boundary
- Survey section lines
- Congressional Township boundary
- T 6 S R 16 W — Township & Range (Congressional Township)

Tax Agreement Areas are presented as referenced in the December 20, 2002
Appendix A to Agreement between the State of Michigan and the Pokagon Band of Potawatomi Indians

POKÉGNEK BODÉWADMIK

Detail Map of Ontwa Township And Edwardsburg
Michigan Tax Agreement Area

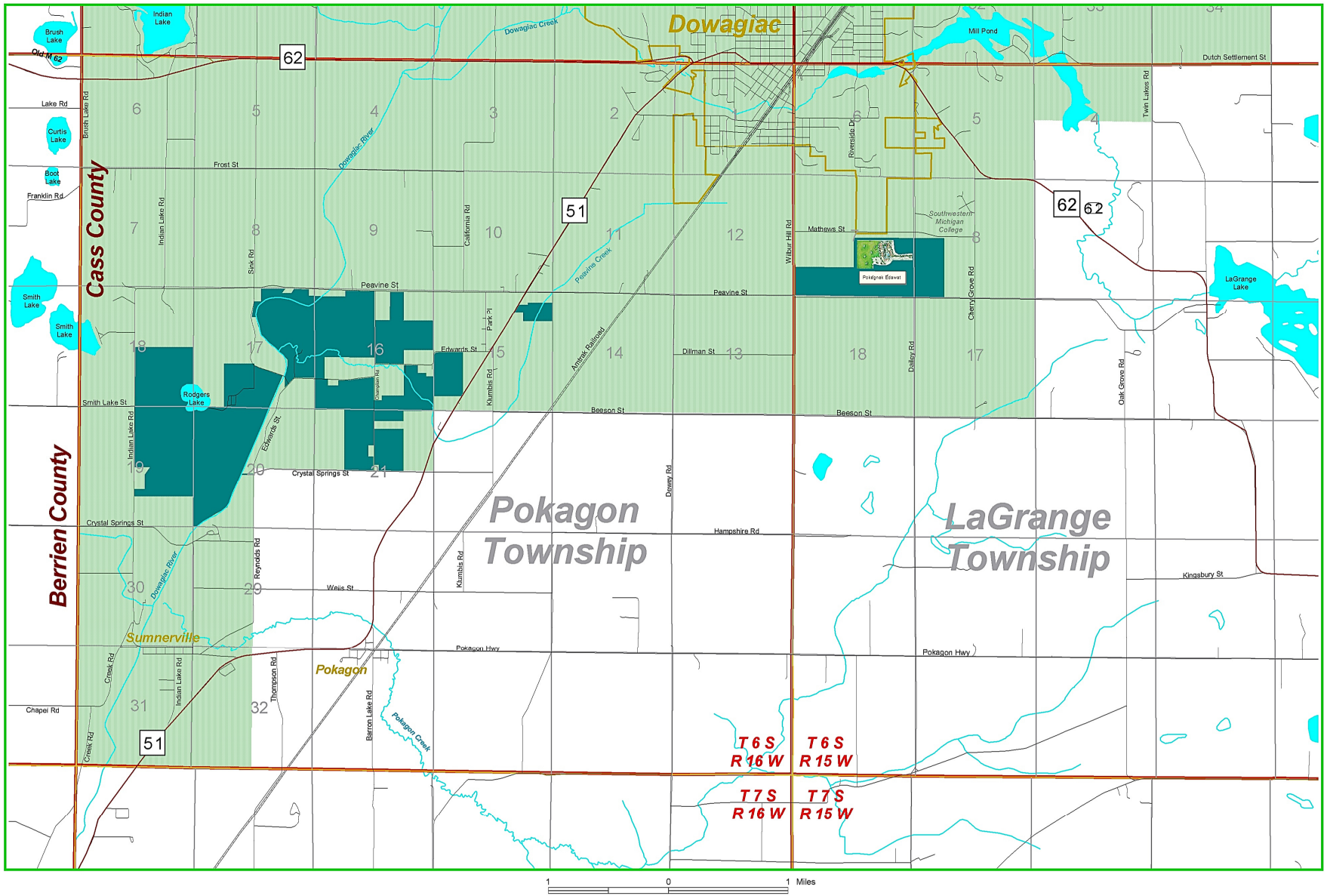

Pokagon Twp - LaGrange Twp Area
Sheet 1

Legend

- Tax Agreement Area
- Tribal Properties
- City Limit Boundary
- Survey Section Lines
- Congressional Township Boundary
- T 6 S R 16 W — Township & Range (Congressional Township)
- Civil Township Boundary

Tax Agreement Areas are presented as referenced in the December 20, 2002
Appendix A to Agreement between the State of Michigan and the Pokagon Band of Potawatomi Indians

POKÉGNEK BODÉWADMIK

Detail Map of Pokagon And LaGrange Township
Michigan Tax Agreement Area

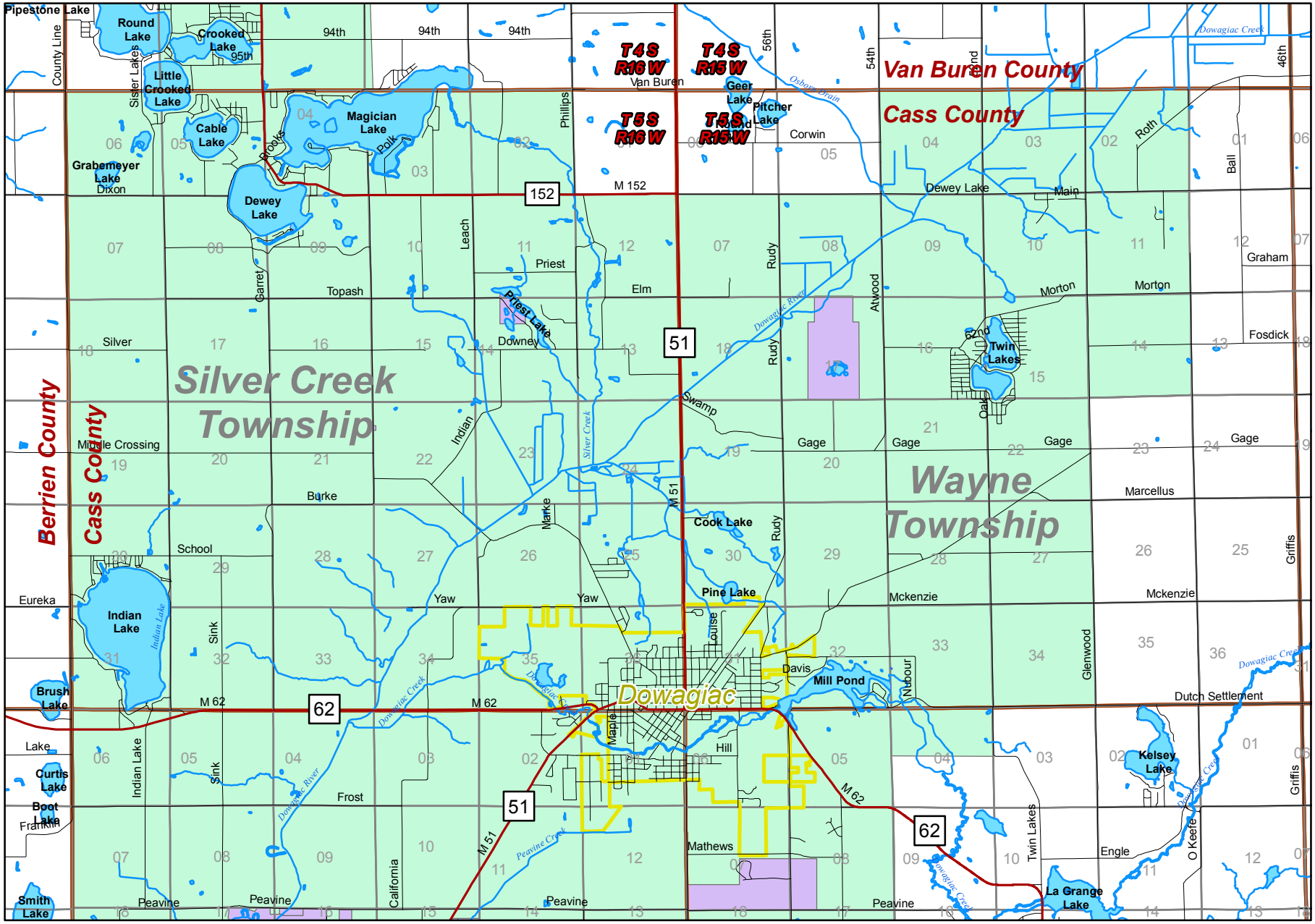

Tax Agreement Areas are presented as referenced in the December 20, 2002
Appendix A to Agreement between the State of Michigan and the Pokagon Band of Potawatomi Indians

POKÉGNEK BODÉWADMIK
Detail Map of Silver Creek And Wayne Township
Michigan Tax Agreement Area